





Vocabulary	Meaning
land use	the human use of land and the management and modification of natural environment or wilderness into built environment such as fields, pastures and settlements
industrial	an area outside of a town or city that is designed especially for factories or offices
infrastructure	the basic physical and organisational structures and facilities (e.g. buildings, roads, power supplies) needed for the operation of a society or enterprise
vertical	going up/down at a 90 degree angle
oblique	a view that is neither parallel nor at right angles to a specified or implied line; slanting
foreground	the part of a view that is nearest to the observer, especially in a picture or photograph
aerial	a view existing, happening or operating in the air
digital	involving or relating to the use of computer technology
perspective	Representing three-dimensional objects on a two-dimensional surface so as to give the right impression of their height, width, depth and position in relation to each other
transport	to take or carry (people or goods) from one place to another by means of a vehicle, aircraft or ship
commute	when a person travels some distance between their home and place of work on a regular basis

Key knowledge – geographical features	
<p>Human features – something that is built by humans and would not have existed in nature without humans.</p> 	<p>Physical features – something that is naturally-created; landforms and ecosystems.</p> 

Key knowledge – types of view	
<p>Aerial view of a city</p> 	<p>Ground level view of a city</p> 

Urban	Residential	Rural
		